

VILLAGE OF LEROY
LEROY, NEW YORK

TO: Eileen Carmel

YOU ARE HEREBY COMMANDED to receive and collect from the several persons named in the tax roll hereunto annexed, the several sums in the last column hereof opposite their respective name and tax map numbers, being the total cost of:


FOR THE CURRENT BUDGET:	\$1,952,616.00
SEWER RENTS:	\$137,508.31
PUBLIC WORKS FEE:	200.00
TOTAL:	\$2,090,124.31

YOU ARE FURTHER COMMANDED to receive and collect such sums without additional charge between the first day of June and the thirtieth day of June 2023 both inclusive and thereafter to collect with such of the sums as have not been theretofore collected, an additional charge of five per centum for the first month or fraction thereof and 1% for each month or fraction until paid.


YOU ARE FUTHER COMMANDED to forward to the County Treasurer in accordance with County Law relative to collection of unpaid Village Taxes, all unpaid Taxes including penalties, as of the date specified in said Local Law.

Attest:

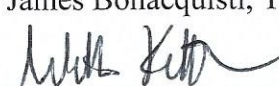

Eileen Carmel
Clerk-Treasurer



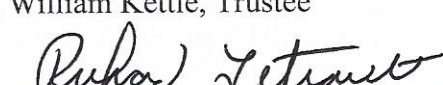
Gregory Rogers, Mayor




James Bonacquisti, Trustee



William Kettle, Trustee



Richard Tetrault, Trustee



Raymond Yacuzzo, Trustee

May 17, 2023
Amended June 21, 2023

SEWER RELEVIES				
2023-2024				
ACCOUNT NO.	TAX MAP #	ADDRESS	NAME	SEWER
00109	10.-1-1	36-38 East Main Street	M. Burghart	454.08
00135	8.-1-83	43 East Main Street	Keys, Terrence	1,299.04
00220	8.-1-77	63 East Main Street	L. Deemer	637.12
00270	10.-1-27	76 East Main Street	M. Pastore	707.52
00370	8.-1-18	91 East Main Street	A. Eck	661.76
00450	8.-1-14	103 East Main Street	K. Sorensen	633.60
00521	8.-1-8	123 East Main Street	C. Kemp	1,061.28
00640	10.-1-25	3 Woodward Drive	J. Tonzi	1,158.08
00700	10.-1-17	15 Woodward Drive	R. Currin	1,024.32
00785	10.-1-30	9 Garden Lane	A. McNamara	746.24
00920	10.-2-29	13 East Avenue	M. Chilson	577.28
01000	10.-2-25	23 East Avenue	S. Wetherbee	501.60
01010	10.-1-57	24 East Avenue	M. Turner	918.72
01340	10.-2-43	15 Orchard Drive	E. Fix	549.12
01440	8.-1-69	15 Lathrop Avenue	N. Sprung	464.64
01460	8.-1-68	17 Lathrop Avenue	R. Bell	528.00
01470	8.-1-28	18 Lathrop Avenue	C. Keefer	334.40
01480	8.-1-67	19 Lathrop Avenue	B. Williams	353.76
01643	8.-1-37	38 Lathrop Avenue	M. McQuillen	670.56
01670	8.-1-57	41 Lathrop Avenue	B. Eadie	969.76
01690	8.-1-56	43 Lathrop Avenue	D. McCuminsky	429.44
01730	8.-1-115	7 Genesee Street	E. Hyde	677.60
01740	8.-1-116.2	9 Genesee Street	J. Williams	647.68
01740-02650	8.-1-91	18 Genesee Street	LeRoy Meadows	1,011.60
02800	8.-1-87	4 North Street	C. Gage	408.32
02885	7.-3-54	7 1/2 North Street	B. Moore	387.20
02980	7.-3-58	15 North Street	J. Flint	538.56
03060	8.-1-101	26 North Street	D. Legg	235.84
03071	7.-3-21	27 North Street	K. Crater	502.16
03230	7.-2-70	43 North Street	T. Hogle	677.60
03240	7.-2-71	45 North Street	S. Lantz	605.44
03350	16.-1-5	68 North Street	G. Beauchamp	756.80
03420	16.-1-11	78 North Street	S. Spence	769.12
03450	16.-1-14.2	84 North Street	K. Smith	749.76
03470	16.-1-15	94 North Street	A. Stein	513.92
03490	16.-1-17	98 North Street	J. Hutton	399.52
03649	7.-2-79	14 Erie Street	L. Paine	776.16
03810	7.-2-57	7 Maple Avenue	T. Houck	450.56
03830	7.-3-32	10 Maple Avenue	E. Griffis	556.16
03840	7.-2-59	11 Maple Avenue	J. Porter	1,378.08
04031	7.-3-65	8 St. Mark's Strret	S. Whiting	468.16
04110	7.-3-15	15 St. Mark's Street	H. Eschberger	848.32
04440	7.-2-43	37 Church Street	J. Matla	635.36

O4470	7.-2-44	39 Church Street	A. Dickson	1,288.32	
O4500;O4510	7.-2-46	43 Church Street	J. Inges	1,126.40	
O4580	7.-2-49	50 Church Street	C. Mitges	737.44	
O4585	6.-1-42	54 Church Street	KATS Development	878.24	
O4650	6.-1-37.1	62 Church Street	J. Pangrazio	1,064.80	
O4740	6.-1-31.1	76 Church Street	D. Norstrand	387.20	
O4860	10.-1-8	13 South Street	T. Flansburg	531.52	
O4890	9.-3-10	16 South Street	A. Budd	863.68	
O4930	9.-3-13	20 South Street	D. Collinge	316.80	
O4955	9.-3-15	24 South Street	K. Larson	448.80	
O5037;O5038	9.-3-18	30 South Street	A. Sorensen	916.96	
O5040	9.-3-20	2 Ward Place	K. Elliott	401.28	
O5160	9.-3-26	36 South Street	M. Mistersara	443.52	
O5230	10.-1-63	45 South Street	T. Callahan	425.92	
O5310	12.-1-22	53 South Street	P. Irwin	538.56	
O5371	9.-3-111	60 South Street	K. Merrick	542.08	
O5420	12.-1-14	71 South Street	A. Rodas	827.20	
O5451	12.-1-12	75 South Street	D. Neider	278.08	
O5470	12.-1-76	78 South Street	D. Gross	584.32	
O5480	12.-1-75	80 South Street	T. Boyd	456.16	
O5553	12.-1-57	91 South Street	T. Lamendola	545.60	
O5600	9.-3-46	1 Lincoln Avenue	S. Hillburger	443.52	
O5630	9.-3-59	4 Lincoln Avenue	T. Hockey	591.36	
O5815	9.-3-35	23 Lincoln Avenue	E. Schultz	760.32	
O5900	9.-3-73	32 Lincoln Avenue	T. Fullwood	656.48	
O6100	11.-3-77	21 Summit Street	C. Beardsley	519.20	
O6180	11.-1-74	32 Summit Street	P. Poulton	429.44	
O6220	11.-3-71	37 Summit Street	C. Marsch	862.40	
O6260	11.-1-77	42 Summit Street	L. Andrews	244.64	
O6302	11.-3-24	45 Summit Street	R. Einhiple	739.20	
O6320	11.-1-79	46 Summit Street	M. Beswick	392.48	
O6370	11.-2-56	60 Summit Street	S. Reese	742.72	
O6390	11.-2-57	62 Summit Street	M. Lucas	264.00	
O6416	11.-3-3	67 Summit Street	Y. Kelso	614.24	
O6440	11.-2-1	72 Summit Street	M. Bolsei	707.52	
O6520	9.-3-97	8 Bradnell Avenue	M. Tresco	820.16	
O6530	9.-3-99	12 Bradnell Avenue	J. Mangefrida	401.28	
O6560	9.-3-86	15 Bradnell Avenue	L. Sloat	693.44	
O6591	9.-3-102	18 Bradnell Avenue	M. Beavers	454.08	
O6620	9.-3-104	22 Bradnell Avenue	C. Lirosi	448.80	
O6760	11.-2-18	4 Hilltop Drive	P. Mangefrida	345.16	
O6880	11.-2-10	17 Hilltop Drive	L. Sissel	396.48	
O6910	11.-2-26	20 Hilltop Drive	T. Park	640.64	
O6930	11.-2-27	22 Hilltop Drive	T. Calkins	846.56	
O6950	11.-2-28	24 Hilltop Drive	C. Muehlig	293.92	
O7119	14.-1-114	16 Wilson Street	A. Fisher	327.36	
O7291	14.-1-12	14 Jefferson Avenue	R. Tresco	561.84	

O7470	14.-1-17	20 Madison Avenue	H. Humphrey	701.92
O7608	11.-3-34	13 Exchange Street	T. Kacur	239.20
O7650	11.-3-37	19 Exchange Street	S. Welch	394.24
O7660	11.-3-12	18 Exchange Street	J. Schutte	1,056.00
O7750	11.-3-61	1 Platt Avenue	M. Moran	795.52
O7760	11.-3-51	2 Platt Avenue	A. Horvath	681.85
O7770	11.-3-62	3 Platt Avenue	RJ Lathan, Jr	640.64
O7850	11.-3-46	10 Platt Avenue	S. Cappelletti	723.36
O7930	11.-3-41	20 Platt Avenue	W. Ruby	693.44
O7950	11.-3-40	22 Platt Avenue	A. Klinkbeil	464.64
O8290	12.-1-2	25 Elm Street	D. Nichols	867.68
O8300	12.-1-86	26 Elm Street	J. Mallaber	547.68
O8310	12.-1-3	27 Elm Street	B. Ellingham	445.28
O8345	12.-1-85	32 Elm Street	M. Harrison	508.64
O8400	12.-1-81	40 Elm Street	B. Fenstermaker	452.32
O8411	12.-1-9	41 Elm Street	L. Smith	378.40
O8510	11.-2-42	10 Union Street	N. Antinore	497.20
O8568	11.-2-44	14 Union Street	D. Walden	450.56
O8580	11.-2-45	16 Union Street	B. Pogue	682.88
O8640	11.-1-82	23 Union Street	T. Thomas	804.32
O8800	9.-3-53	31 Wolcott Street	S. Malone	450.56
O8910	11.-1-63	57 Wolcott Street	C. Alquist	466.16
O9060	11.-1-39	72 Wolcott Street	C. Zitz	1,147.52
O9100	11.-1-37	78 Wolcott Street	C. Estey	1,144.00
O9270	11.-2-15	101 Wolcott Street	R. Walters	345.28
O9280	11.-1-4	102 Wolcott Street	D. Panek	617.76
O9500	9.-2-5	19 Clay Street	M. Kowalczyk	278.08
O9510	9.-2-51	23 Clay Street	J. Zintel	390.72
O9561	9.2-54	31 Clay Street	M. Waldron	301.04
O9600	9.-1-72	54 Clay Street	D. Winling	318.08
O9760	11.-1-43	72 Clay Street	L. Weaver	579.04
O9770	11.-1-46	73 Clay Street	D. Storey	508.64
O9820	11.-1-41	80 Clay Street	L. Schutt	324.46
O9890	9.-1-23.1	11 Craigie Street	C. Tresco	293.68
O9950	9.-1-19	19 Craigie Street	P. Hart	471.68
10140,41,44	9.-2-13	18 Bank Street	J. Roberts	1,393.92
10240	9.-2-47	11 Myrtle Street	C. Provost	253.44
10245,51,55,64	9.-2-10	10-12 Myrtle Street	N. Salvador	774.40
10281	9.-2-49.1	17 Myrtle Street	B. Williams	788.48
10375;10380	9.-1-67.2	27-29 Myrtle Street	L. Guilian	804.32
10470	9.-1-44	38 Myrtle Street	A. Leaton	432.96
10510	9.-1-46	42 Myrtle Street	M. Macomber	1,200.32
10580,83,92	9.-1-49	48 Myrtle Street	P. Sherman	1,006.72
10591	9.-1-60	49 Myrtle Street	R. Heatherman	918.72
10600	9.-1-50	50 Myrtle Street	W. Eastridge	777.92
10650	9.-4-51	54 Myrtle Street	T. Sheldon	308.00
10820	2.-2-57	71 Myrtle Street	M. Green	781.44

10880	2.-2-31	84 Myrtle Street	J. Pownall	512.16
10890	2.-2-32	86 Myrtle Street	2nd Baptist Church	814.88
10920	2.-2-50	91 Myrtle Street	C. Heschke	596.84
10950	2.-2-35	96 Myrtle Street	D. Diskin	1,078.88
11060	2.-2-41	108 Myrtle Street	C. VanBuskirk	274.56
11140	2.-2-44	118 Myrtle Street	K. Gonzalez	447.04
11160	2.-2-4	120 Myrtle Street	P. McEnerney	679.36
11201	2.-2-2	126 Myrtle Street	A. Clemm	1,272.48
11250	2.-2-26	1 Gilbert Street	C. Grant	702.24
11270	2.-1-24	10 Gilbert Street	M. Grant	586.08
11310	2.-2-21	17 Gilbert Street	B. Hare	295.68
11390	2.-2-23	13 Gilbert Street	S. Watson	306.24
11440	2.-1-31	32 Gilbert Street	W. Prevost	848.32
11490	2.-1-33	38 Gilbert Street	C. Robinson	252.40
11511;	2.-1-34	42 Gilbert Street	J. Heaney	642.40
11525;	2.-1-10	43 Gilbert Street	K. Collins	774.40
11570	2.-1-37	50 Gilbert Street	T. Sortino	644.16
11690	2.-1-46	74 Gilbert Street	R. Wickson	438.24
11820	2.-1-55	92 Gilbert Street	G. Kuehne	290.40
11881;	1.-1-11	109 Gilbert Street	J. Deberger	711.36
11891;	1.-1-8	110 Gilbert Street	M. Burghart	454.08
12080	11.-1-15	17 Munson Street	R. Foster	501.60
12120	11.-1-27	22 Munson Street	R. White	432.96
12190	11.-1-22	32 Munson Street	S. Fox	357.28
12200	11.-1-20	33 Munson Street	C. Lathan	1,216.16
12230	1.-1-31	38 Munson Street	J. Burns	943.20
12741;	3.-1-35.1	58 West Main Street	C. Biviano	1,124.64
12760	3.-1-34	62 West Main Street	P. Gillam	528.00
12771;	2.-1-23	67 West Main Street	V. Stadler	441.76
12821;	2.-1-21	73 West Main Street	R. Melia	577.28
12830;	3.-1-25	74 West Main Street	M. Furr	443.52
12840	2.-1-20	75 West Main Street	T. Mart	797.28
12850	3.-1-24	76 West Main Street	R. Flagg	486.56
12970	2.1-13	91 West Main Street	A. Ashley	857.12
12990	2.-1-12	93 West Main Street	R. Barnum	1,059.52
13710	7.-1-45	36 Lake Street	K. Rast	1,233.76
13751;52	7.-1-44	40 Lake Street	C. Rockefeller	492.80
14014	6.-1-56	78 1/2 Lake Street	T. McGinnis	1,026.08
14021;22	6.-4-3.2	78 Lake Street	T. McGinnis	2,112.80
14108;12	6.-1-6	92 Lake Street	B. Husayn	746.24
14230	6.-1-11	106 Lake Street	J. Murray	851.84
14253;14260	5.-1-14.1	109 Lake Street	T. McGinnis, Jr.	637.12
14470	5.-1-13.1	107 Lake Street	C. Patterson	526.24
14500	6.-1-25	144 Lake Street	C. Meyers	1,274.24
14520;30;32	6.-1-26	152 Lake Street	T. Gorrow	770.88
14538;14540	6.-1-27	154 Lake Street	T. Gorrow	1,293.60
15430,32,50	7.-1-67	5 Pleasant Street	R. Nichols	1,379.84

15473;	7.-1-68	7 Pleasant Street	D. Walters	369.60	
15480	7.-2-11	8 Pleasant Street	D. Walters	649.44	
15521;	7.-2-10	10 Pleasant Street	10 Pleasant LeRoy	955.04	
15590	7.-1-72	15 Pleasant Street	F. Conte	1,075.36	
16115;	7.-1-89	57 Mill Street	D. Watson	589.60	
16430	14.-1-65	9209 Robbins Road	L. Yaskulski	489.28	
16451;	14.-1-67	9221 Robbins Road	R. Noble	686.40	
16534;	14.-1-89.12	9292 Robbins Road	S. Morgan-Rosicka	573.76	
16542;	14.-1-89.112	9288 Robbins Road	A. Hampton	369.60	
16545;	11.-1-93.1	9186 Warsaw Road	S. Paladino	309.76	
22059;	7.-2-19	11 Mill Street	Speedwash	11,128.48	
			TOTAL	137,508.31	

2023-2024 PUBLIC WORKS FEES

TAX MAP #	ADDRESS	OWNER	Amount
7.-1-9.1	8 West Main Street	ARC WG:ERNY001, LLC	\$200.00